

GREEN PARK **ALWAR**



ansals GREEN PARK ALWAR

Ideally positioned in Alwar, Ansals Green Park is a UIT-approved Plotted development spread across approximately 4 acres. Located adjacent to the fully functional Ansal Town, Ansals Greens, Ansals Garden Enclave & Ansals Gulmohar, it offers a well-connected and thriving neighbourhood for future-ready living.


PREMIUM PLOTS

Size: 146.37 sq. yds. - 267.86 sq. yds.
(122.39 sq. mtrs. - 223.97 sq. mtrs.)

Salient Features



Security




Boundary Walled
Colony



Concrete Paved
Roads



LED Street Light



Park



Children Play Area

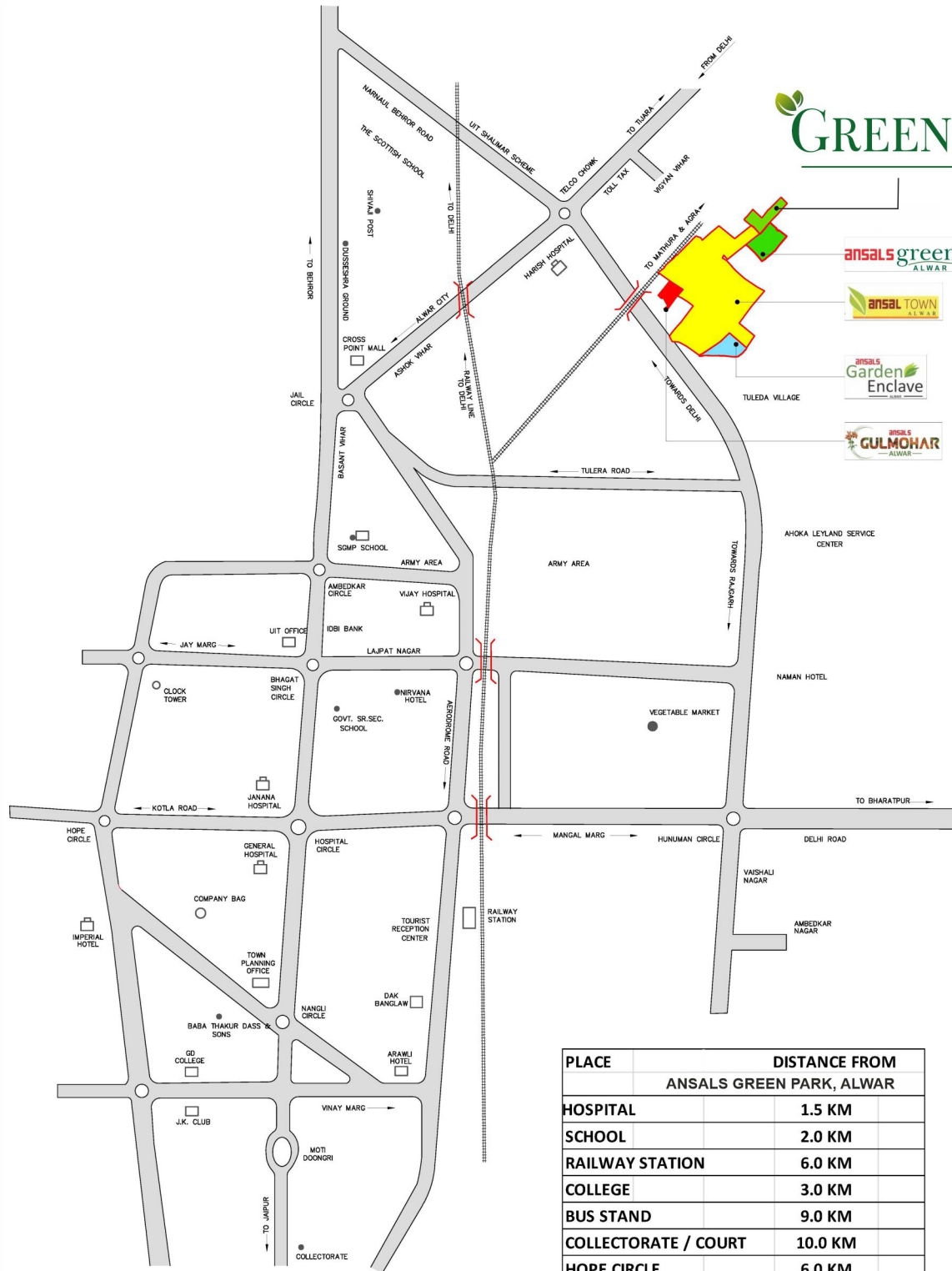
Reference pictures only

UIT
approved



Reference pictures only

LOCATION PLAN OF ANSALS GREEN PARK, ALWAR



Map not to Scale

PLACE	DISTANCE FROM ANSALS GREEN PARK, ALWAR
HOSPITAL	1.5 KM
SCHOOL	2.0 KM
RAILWAY STATION	6.0 KM
COLLEGE	3.0 KM
BUS STAND	9.0 KM
COLLECTORATE / COURT	10.0 KM
HOPE CIRCLE	6.0 KM
UIT (BHAGAT SINGH CIRCLE)	5.0 KM

* ALL DISTANCES ARE APPROXIMATE

9251450715, 9214883365

Site Office : Ansal Club Royale, 1st Floor, Ansal Town, 200 Foota Road, Alwar Bypass Road, Alwar
Email : sales@ansalconstruction.com | Website : www.ansalconstruction.com

RERA Regn. No. : RAJ/P/2025/4289

All relevant documents of the project are available on : www.rera.rajasthan.gov.in | *T&C Apply